

AREA 51
RESTRICTED
ACCESS

© Glenn Campbell, 3/9/96



51
AREA 51
SIGHTINGS: A CLOSE ENCOUNTER OF THE FIRST KIND
SATURDAY JULY 29TH, 1995



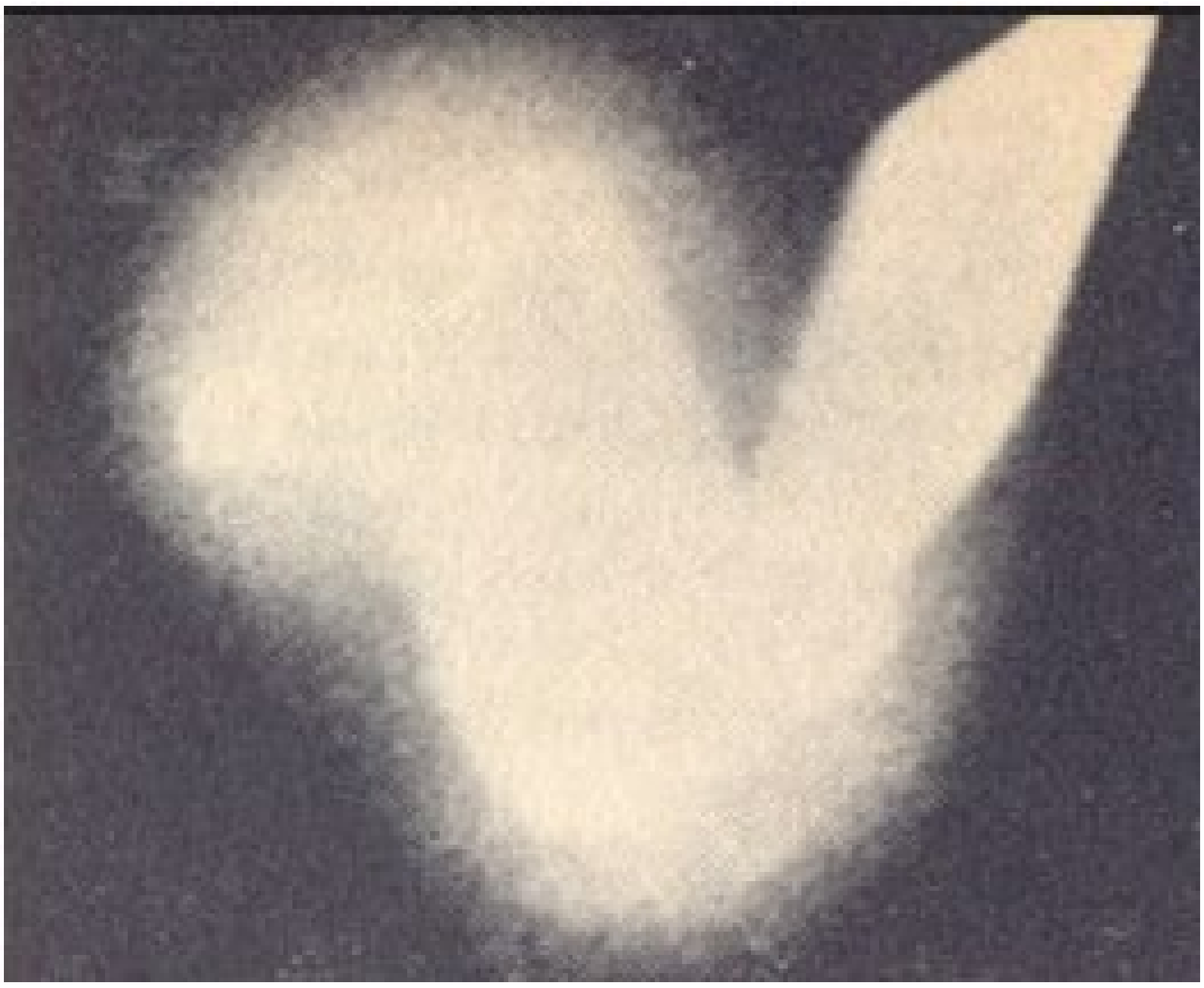





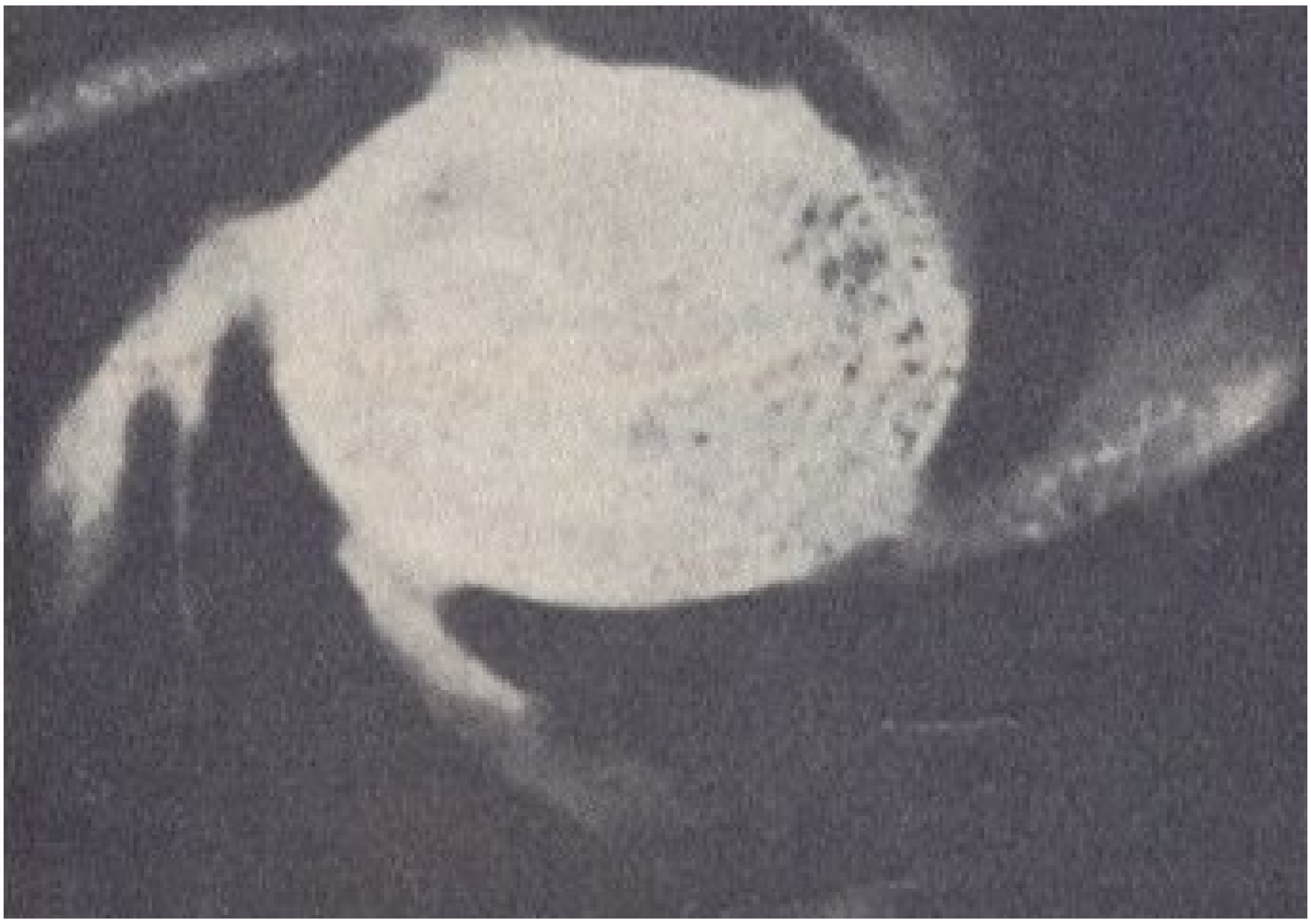

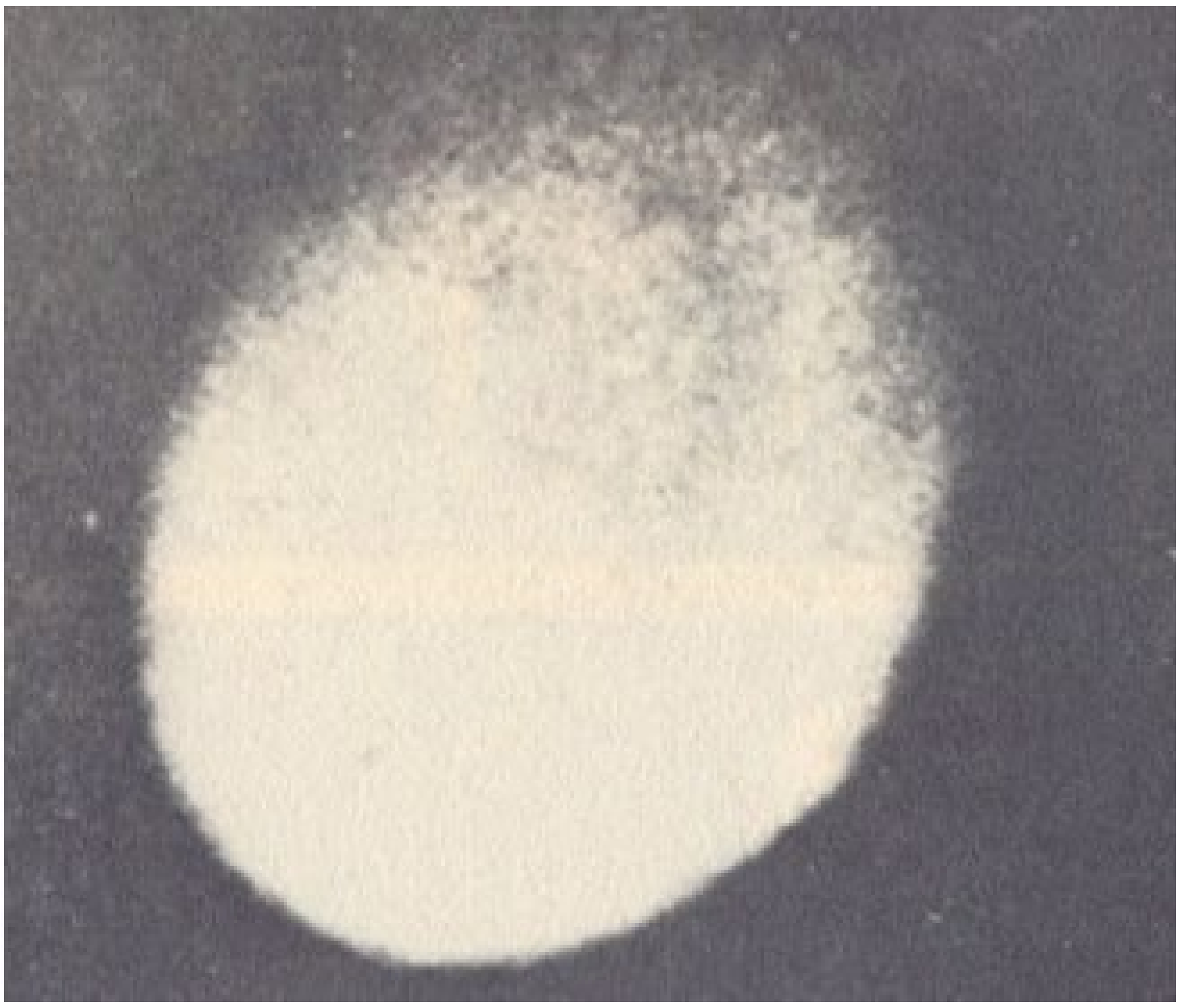



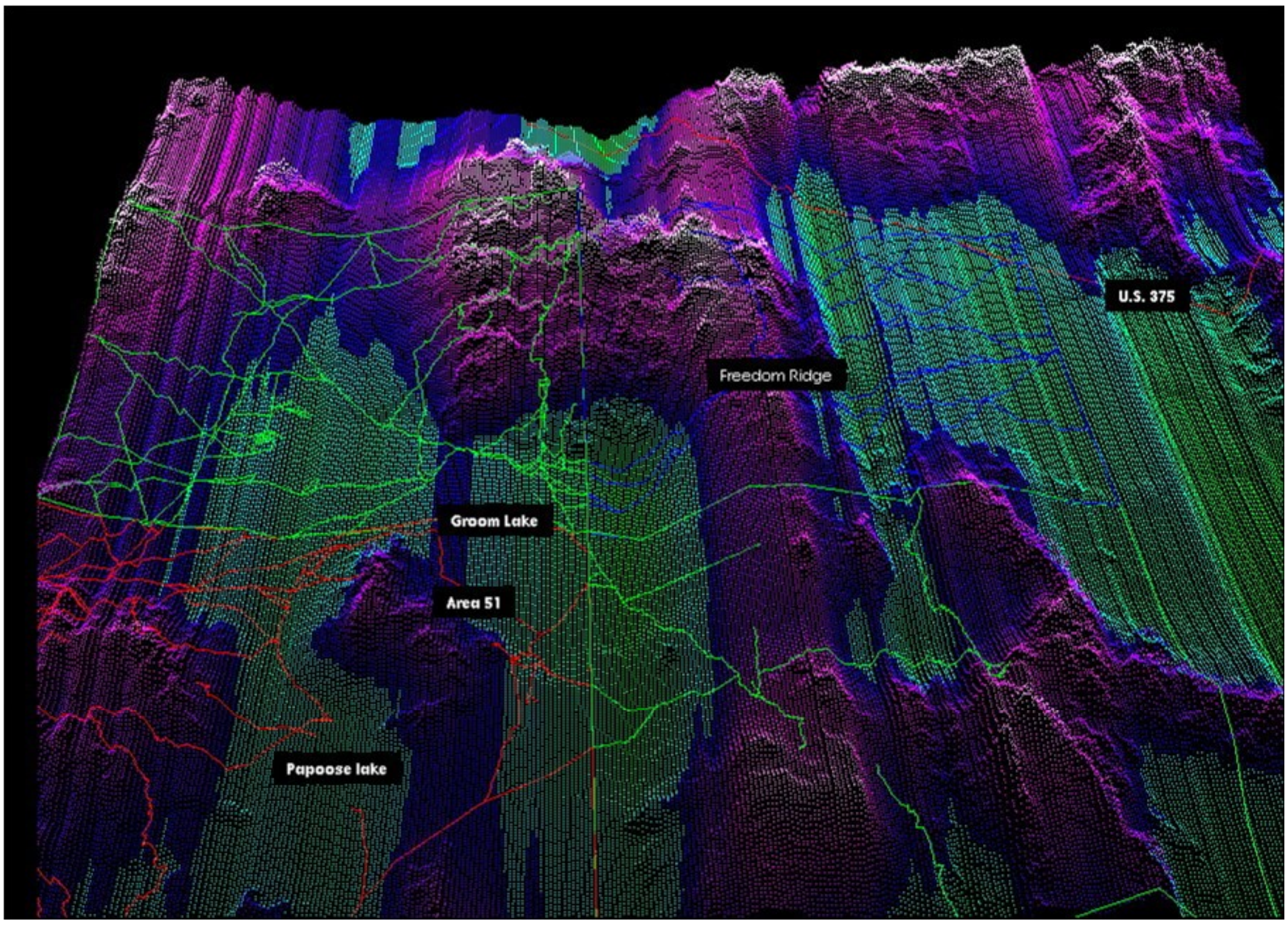
U.S. 375
Freedom Ridge
Groom Lake
Area 51
Papoose lake

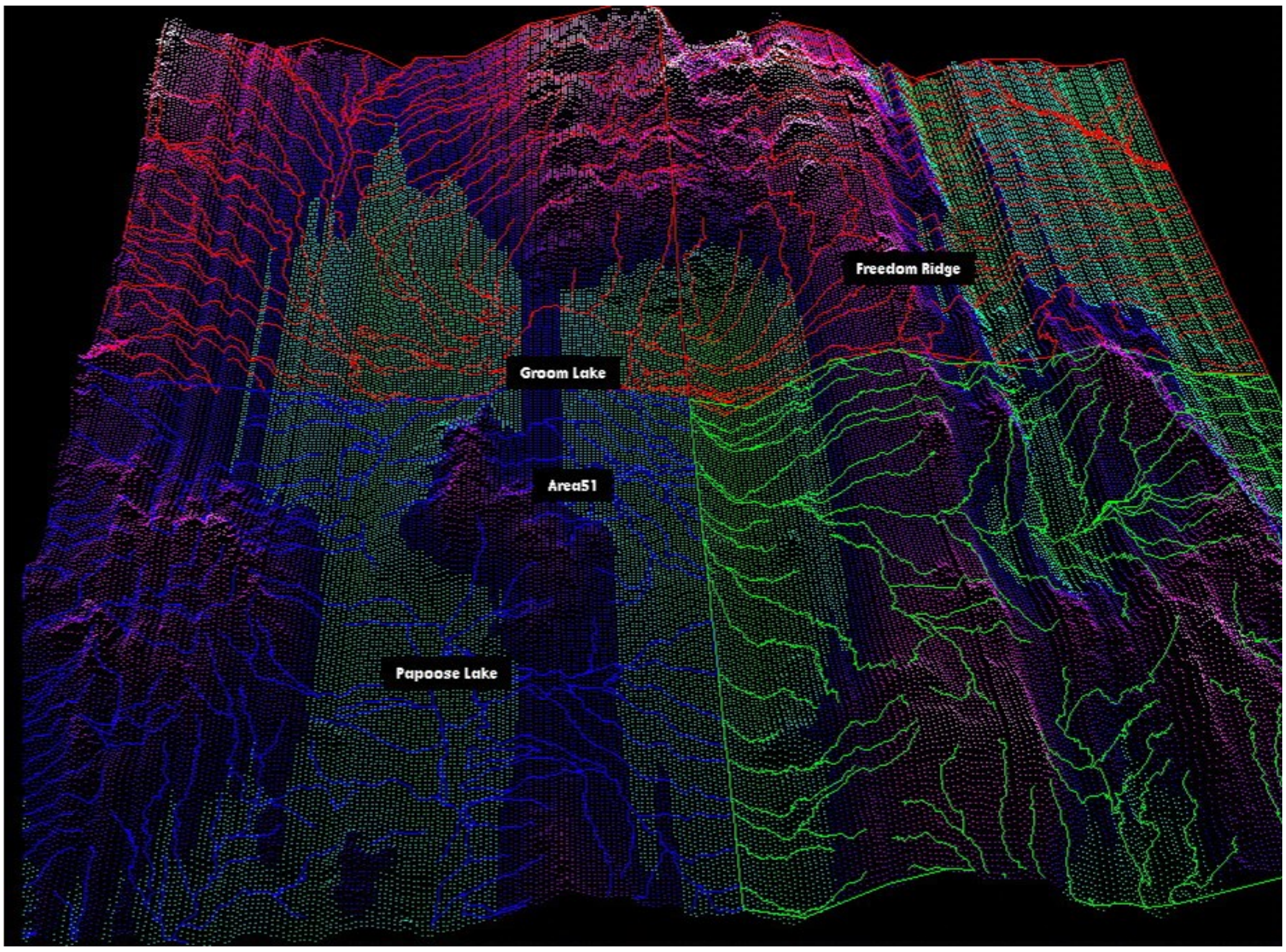
Freedom Ridge
Groom Lake
Area51
Papoose Lake


Site 4
Papoose Range
Area 51
White Sides?
Bald Mountain




Bald Mountain
Papoose Range

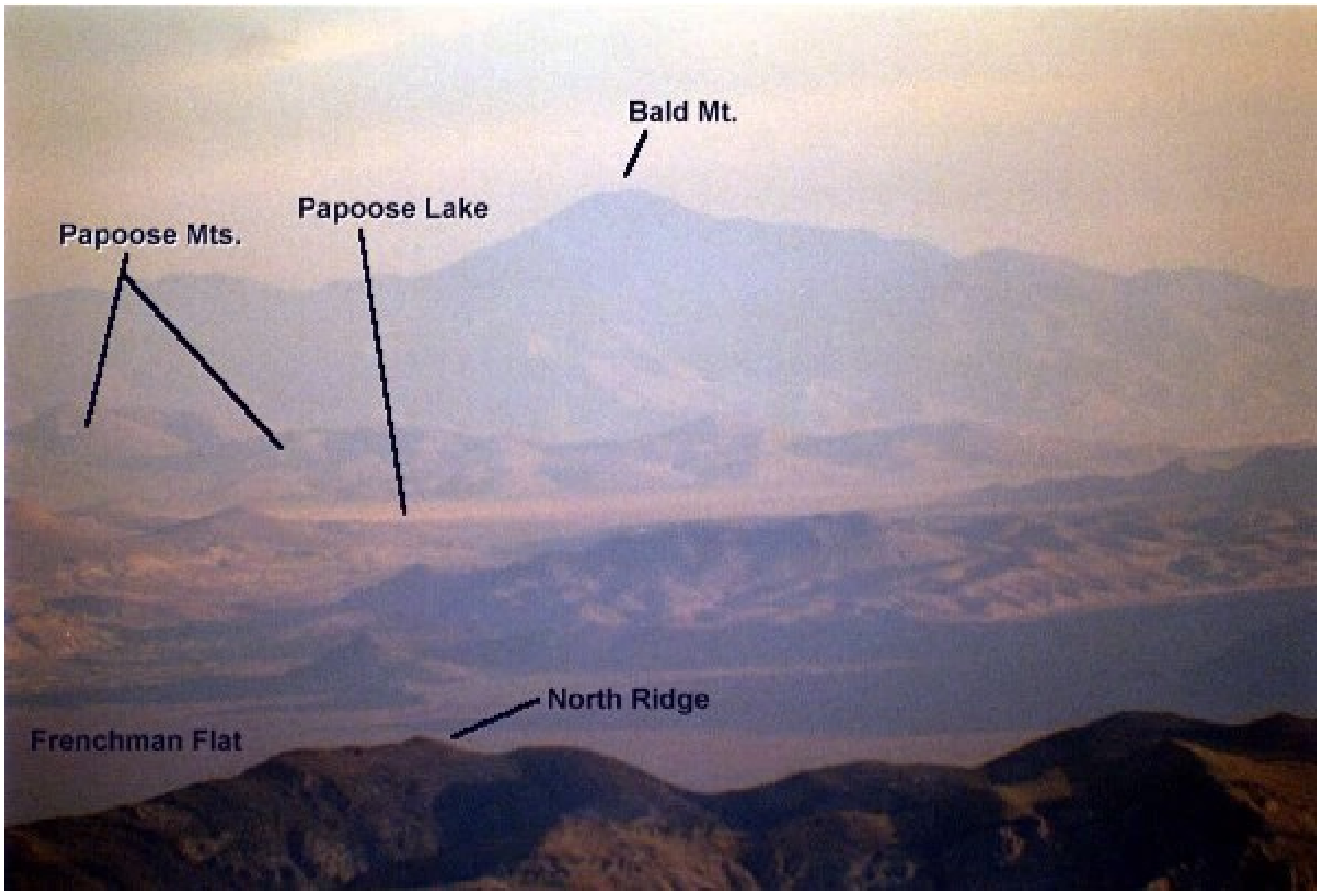
Bald Mt.
Papoose Lake
Papoose Mts.
North Ridge
Frenchman Flat



"Strange device" overlooking the point where Groom Lake Rd. crosses into the Restricted Area. 3/20/93

Large sign where Groom Lake Rd. crosses into the Restricted Area.
Groom Lake is ~10mi (~16km) past this point. Photo taken on 3/20/93

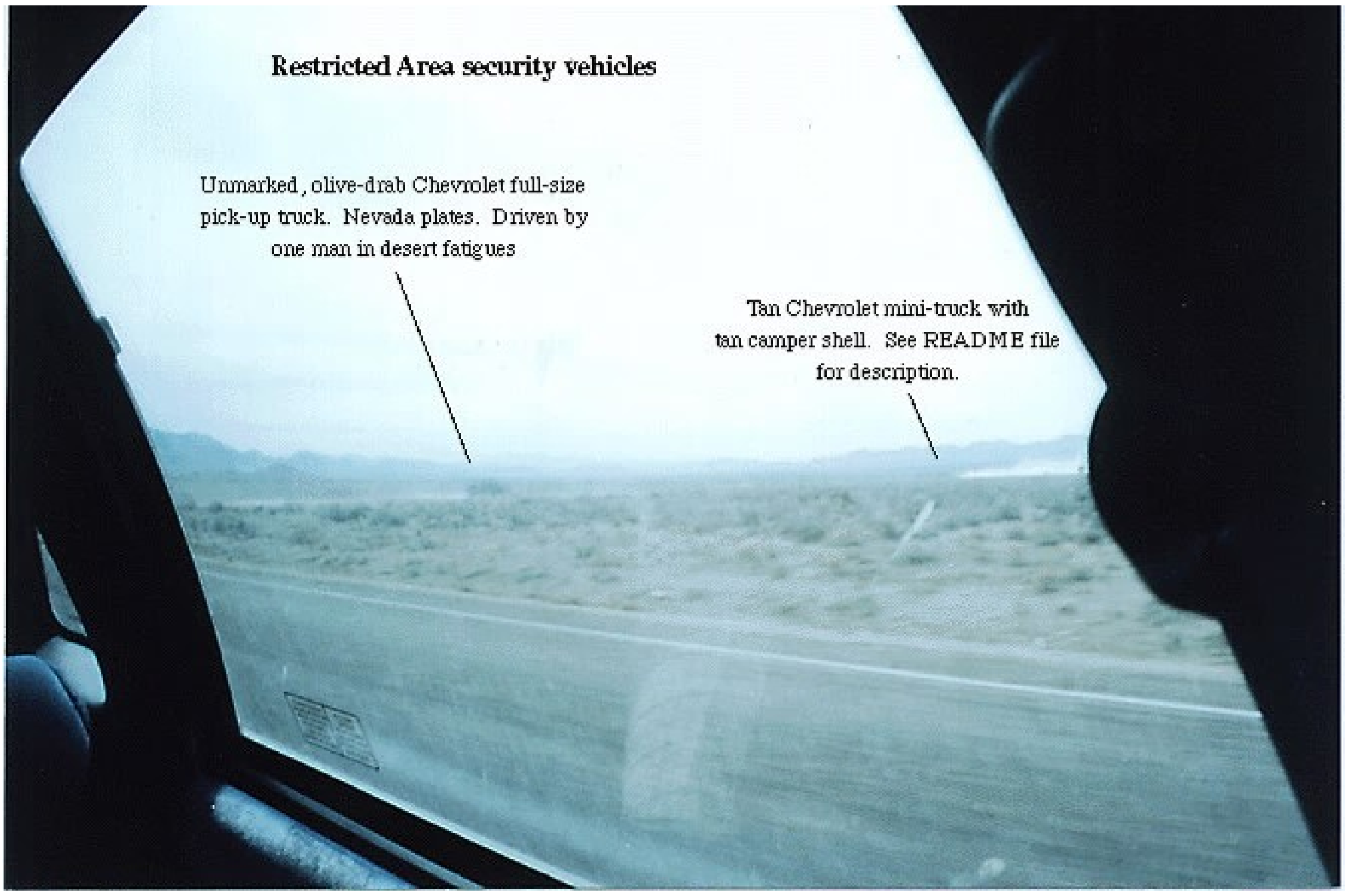

Restricted Area security vehicles

Warning signs at entrance to Restricted Area on Groom Lake Rd. Photo taken on 3/20/93

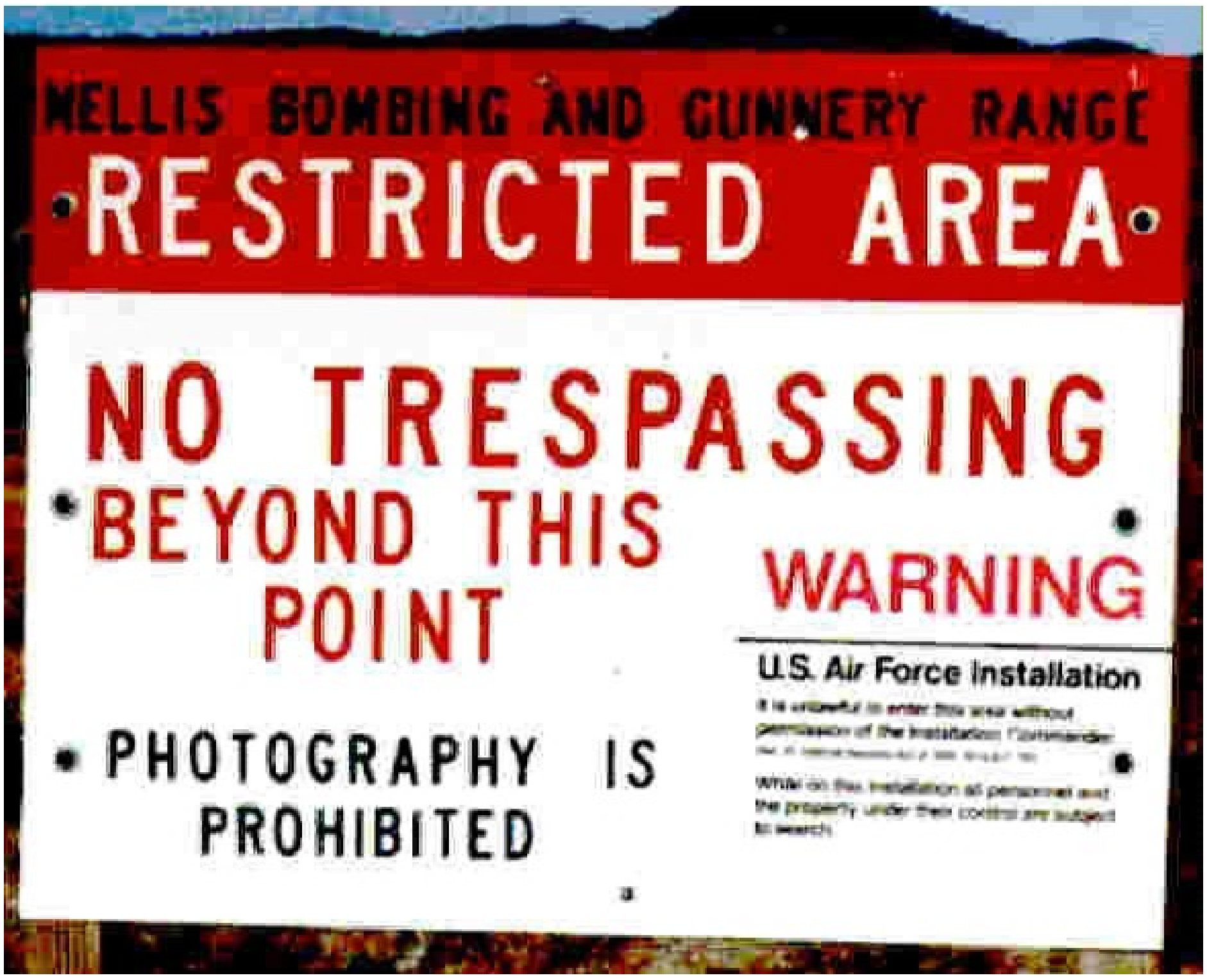

RESTRICTED AREA
NO TRESPASSING
*BEYOND THIS POINT
WARNING
*PHOTOGRAPHY IS PROHIBITED
WARNING
MILITARY INSTALLATION
OFF LIMITS TO UNAUTHORIZED PERSONNEL

AREA 51
T-SHIRTS • JEWELRY AND MORE!!
CDs • TAPES • POS
AREA 51
CDs • TAPES
POSTERS • T-SHIRTS
JEWELRY
PALADIN VIDEO
WAR • WESTERNS • HORR
CLASSICS
ADULT